
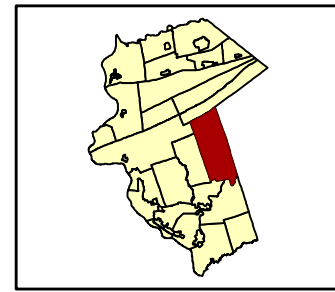


TRANSPORTATION PLAN

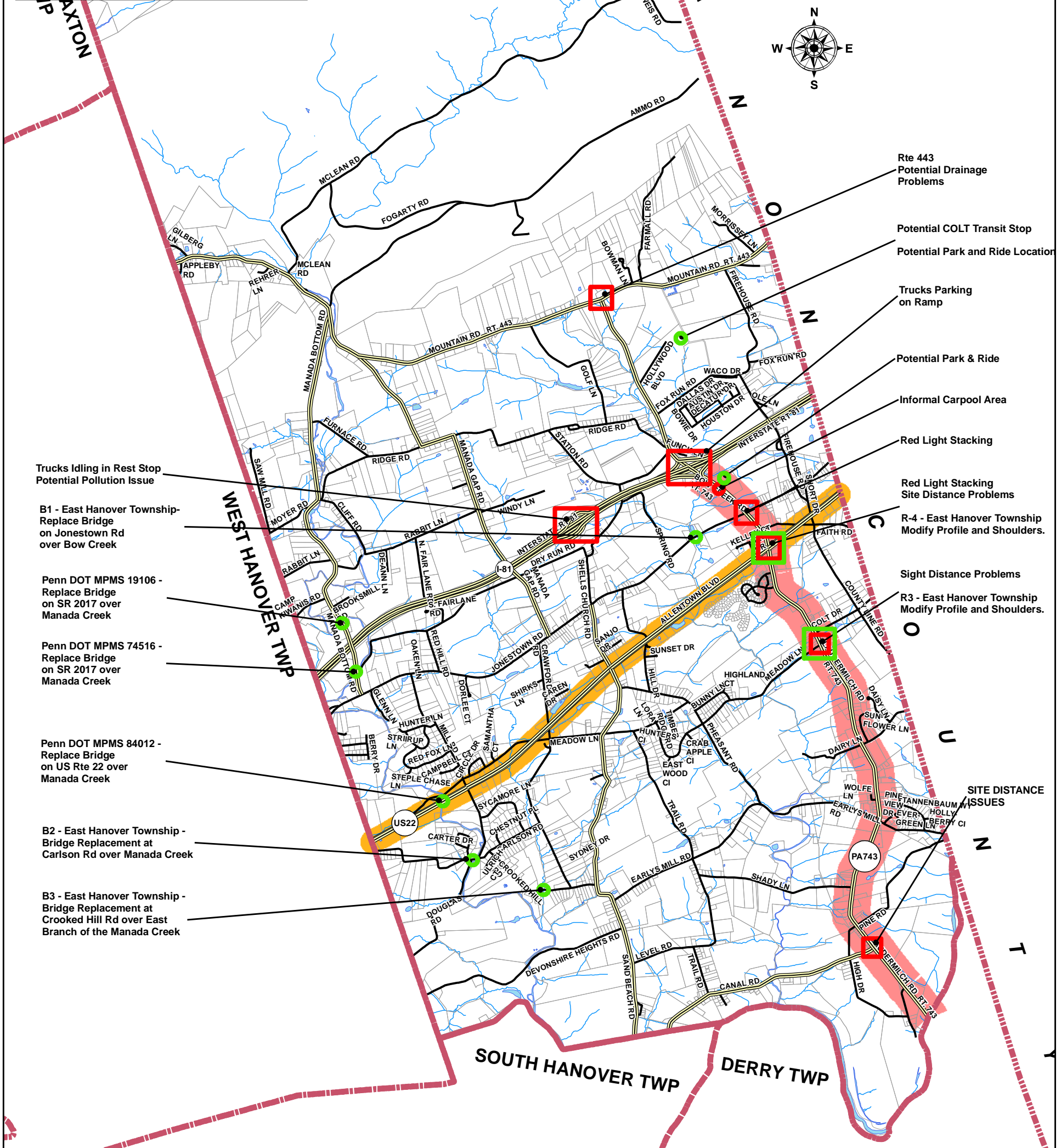
EAST HANOVER TOWNSHIP COMPREHENSIVE PLAN

DAUPHIN COUNTY, PA



Legend

- MUNICIPAL BOUNDARIES
- STATE / INTERSTATE
- STREET CENTERLINES
- PARCEL BOUNDARIES
- LAKES / RIVERS / PONDS
- STREAMS
- POTENTIAL CONGESTION ISSUES
- CONGESTION ISSUES
- INTERSECTION ISSUE
- RECOMMENDED REPAIR



Trucks Idling in Rest Stop
Potential Pollution Issue

B1 - East Hanover Township -
Replace Bridge
on Jonestown Rd
over Bow Creek

Penn DOT MPMS 19106 -
Replace Bridge
on SR 2017 over
Manada Creek

Penn DOT MPMS 74516 -
Replace Bridge
on SR 2017 over
Manada Creek

Penn DOT MPMS 84012 -
Replace Bridge
on US Rte 22 over
Manada Creek

B2 - East Hanover Township -
Bridge Replacement at
Carlson Rd over Manada Creek

B3 - East Hanover Township -
Bridge Replacement at
Crooked Hill Rd over East
Branch of the Manada Creek

Rte 443
Potential Drainage
Problems

Potential COLT Transit Stop

Potential Park and Ride Location

Trucks Parking
on Ramp

Potential Park & Ride

Informal Carpool Area

Red Light Stacking

Red Light Stacking
Site Distance Problems

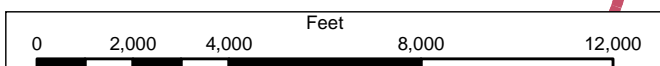
R-4 - East Hanover Township
Modify Profile and Shoulders.

Sight Distance Problems

R3 - East Hanover Township
Modify Profile and Shoulders.

SITE DISTANCE
ISSUES

DATA SOURCES: See Appendix A-10



APPENDIX
A-4

LTL CONSULTANTS, LTD.
ENGINEERS & CODE OFFICIALS

P.O. BOX 241
ONE TOWN CENTRE DR.
DAUPHIN, PA 17827
(610) 987-8210
FAX: (610) 987-8218